











Amendment No. 1 to Graiguenamanagh
Local Area Plan 2009-2015
Core Strategy
Revised Map 1: Land Use Zoning

Legend

-  Plan Boundary
-  Existing Residential
-  New Residential
-  Community/Education
-  Open Space/biodiversity
-  Phase 2
-  Mixed use
-  Agriculture
-  Residential (low density)
-  cSpecial Area of Conservation Boundary

Scale 1: 700 @ A3

Date: December 2011

Based on Ordnance Survey
Ireland Map, Licence No.
Kilkenny/CCMA/08/12

