













Amendment No. 2 to Thomastown
Local Area Plan 2009-2015
Revised Map 1 - Land Use Zoning

Legend

-  Plan Boundary
-  Existing Residential
-  New Residential
-  Community/Education
-  Open Space/biodiversity
-  Phase 2
-  Industrial
-  Agriculture
-  Mixed use
-  Proposed Relief Road
-  cSpecial Area of Conservation
-  pSpecial Protection Area

Scale 1: 1,000 @ A3

Date: December 2011

Based on Ordnance Survey
Ireland Map, Licence No.
Kilkenny/CCMA/08/12

